










287 S Lobban Ave, Buffalo

**Johnson County**  
 NORTH  
**Wyoming**  
**MapServer**

-  US Highway/Interstate
-  State Highway
-  Cloud Peak WA
-  US Forest Service
-  BLM
-  State of Wyoming
-  2023 Aerial Photos (hi resolution, limited areas)

Johnson County provides this map for illustrative purposes only and assumes no liability for actions taken by users based on information shown. printed 12/17/2024