














-  Zone AE Floodway
-  Zone A
-  0.2% Annual Chance Flood Hazard
-  River, Creeks, Lakes
-  2022 Aerial Photography (2ft)
-  U.S. Highway
-  State Highway
-  County Road
-  Other Roads
-  Railroad
-  Municipal Corporate Limits



**Sheridan County  
Wyoming MapServer**

Sheridan County provides this map for illustrative purposes only and assumes no liability for actions taken by users based on information shown. printed 3/25/2025